





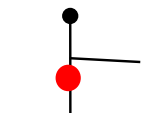


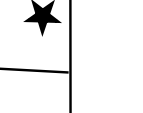


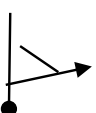
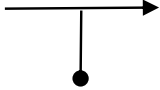
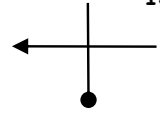
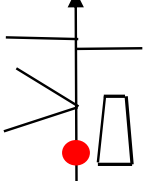
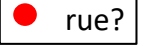
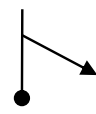


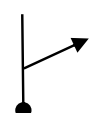

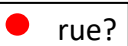
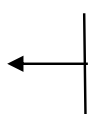


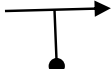
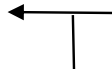


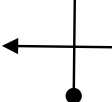
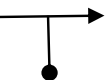



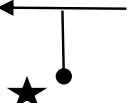


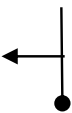

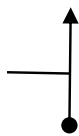

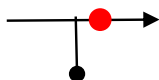

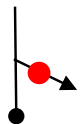

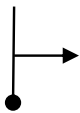
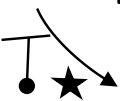
2^{ème} ETAPE


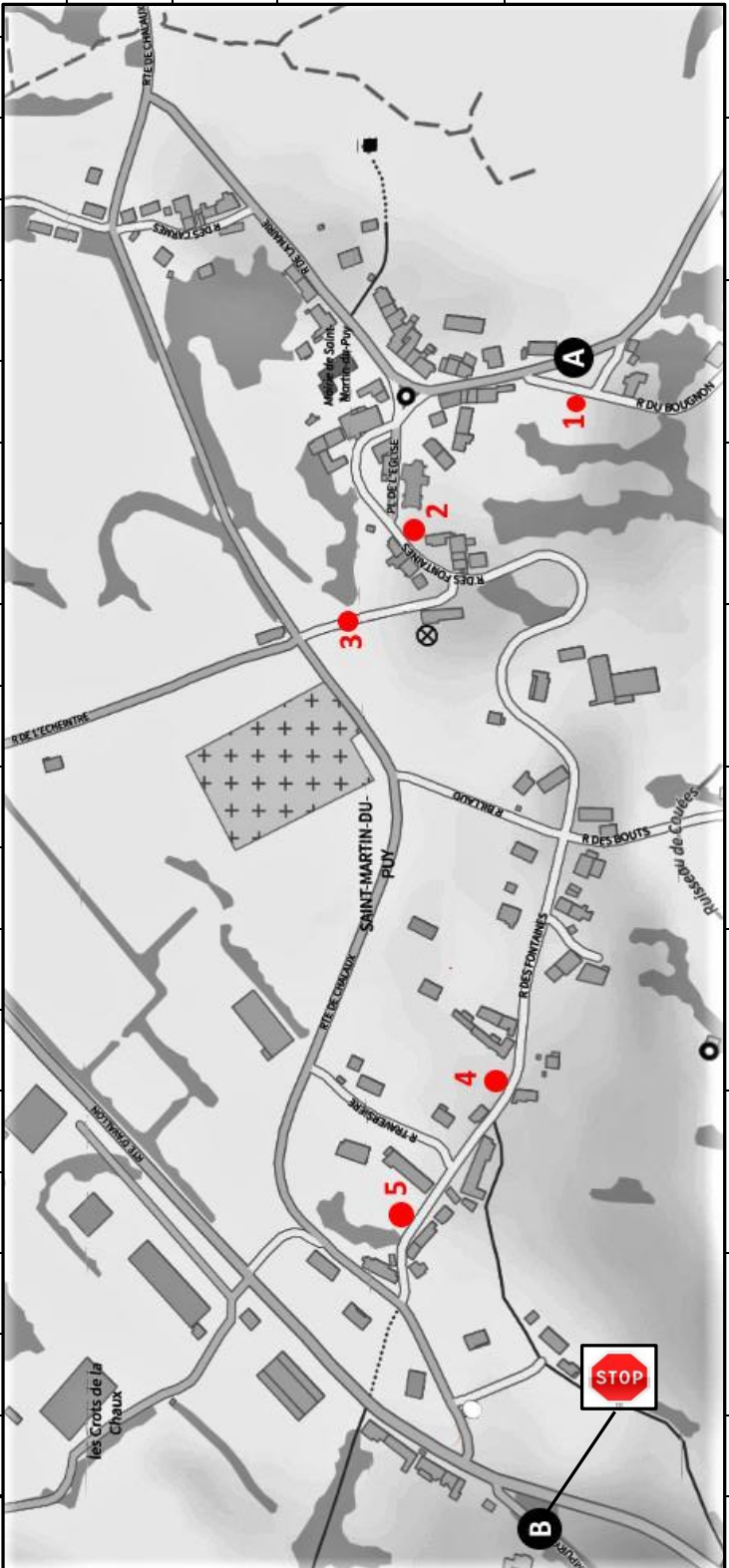




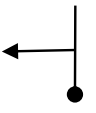
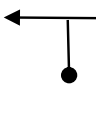
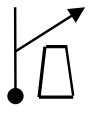
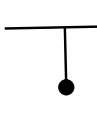
ST BRISSON - BAZOCHES

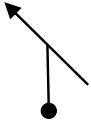
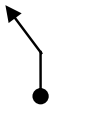
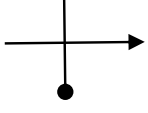

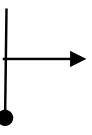

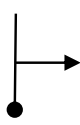

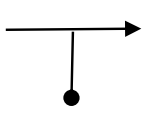
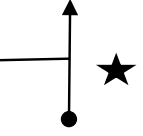
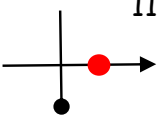



64.9 km



KM= 64,9		ETAPE2 - ronde du morvan 2022						page1	
TRC = 2:30:00		zone de navigation							
moy. = 25,96		Directions		Observations		Directions		Observations	
Km			1		CH3	Km		8	
Miles		Sortie Parking à Gauche		(sortie parking par la même entrée)					à Droite D577b RSRP
Km			2			Km		9	
Miles								.C1 .QG	
Km			3			Km		10	
Miles	début ERK1					Miles	fin ERK1		AU DROIT DU MONUMENT AUX MORTS
Km			4			Km		6	
Miles				 rue?				+ 	
Km						Km		11	
Miles									
Km						Km		12	
Miles									
Km						Km		13	
Miles									c4rg
Km			5			Km	4,20	14	
Miles				 rue?		Miles	CASE VERTE N°2 TPC 30'		D236 DUN LES PLACES
Km						Km	6,90	15	
Miles									Début ERK2
Km						Km		16	
Miles									
Km			7			Km		17	
Miles		+ 		RSRP  rue?					

KM= 64,9		ETAPE2 - ronde du morvan 2022						page 2				
TRC = 2:30:00		zone de navigation										
moy. = 25,96		Total		Partiel		Directions		Observations				
Km					1	de 1 à 17, fléché droit et notes franches	Km			12		
Miles							Miles					
Km					2		Km		D6	13	Fin ERK2	
Miles							Miles					
Km		1,68		fourche Gauche	3		Km			14	D210	
Miles		1,04					Miles					
Km		0,50			4		Km			15		
Miles		0,31					Miles					
Km					5		Km			16		
Miles							Miles					
Km					6		Km	CASE VERTE N°3 TPC 1h10			17	
Miles				★			Miles					
Km					8		Km			18	D235 RSRP	
Miles							Miles					
Km					7		Km	Début ERK3 RAZ			19	BARRAGE
Miles							Miles					
Km					9		Km		1,57		20	
Miles							Miles					
Km				RDA x 2	10		Km				21	
Miles							Miles					
Km				fourche droite	11		Km				22	AUBERGE DU LAC
Miles							Miles					

KM= 64,9		ETAPE2 - ronde du morvan 2022				page 3			
TRC = 2:30:00		zone de navigation							
moy. = 25,96									
	Total	Partiel	Directions	Observations		Total	Partiel	Directions	Observations
Km			1						6
Miles				RDA					
Km			2	D235					
Miles									
Km			3						
Miles									
Km			4	POINT A					
Miles									
Km				5					
Miles	<p>vous êtes au POINT A de la carte CASE 6. Tracez votre route vers B en reliant les points rouges 1, 2, 3, 4, selon les règles habituelles, les points rouges sont autant de cp virtuels à aborder comme tels. (si le point est central, à vous de choisir votre passage en respectant les règles de base...) la carte est prioritaire sur le terrain, vous pouvez être amenés à prendre 20m de route dégradée.</p>								
Km	<p>FIN ERK3 au droit du panneau STOP à Gauche Point B sur la D128 vers EMPURY TPC 1h40</p>			7					
Miles									
Km		2,90	8	D128 RSRP					
Miles									
Km		0,95	9						
Miles									
Km			11						
Miles									
Km			12						
Miles									
Km				10					
Miles									

KM= 64,9		ETAPE2 - ronde du morvan 2022						page 4	
TRC = 2:30:00		zone de navigation							
moy. = 25,96									
	Total	Partiel	Directions	Observations		Total	Partiel	Directions	Observations
Km			 1		Km			 12	
Miles					Miles				
Km			2		Km		1,65	 13	route du Château
Miles					Miles				
Km			3		Km			 14	parking chateau de Bazoches
Miles			C6		Miles				
Km			4		Km			15	CH4=CH3+2h 30
Miles			à la route des etangs à Droite		Miles			fin etape 2	
Km			5		Km				
Miles					Miles				
Km		0,40	6		Km				
Miles					Miles				
Km			7		Km				
Miles				D147 CHAMPIGNOLLES	Miles				
Km			8		Km				
Miles				château de Vauban	Miles				
Km			11		Km				
Miles				 rue?	Miles				
Km			10		Km				
Miles					Miles				
Km			9		Km				
Miles					Miles				