

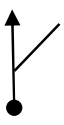
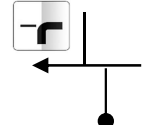
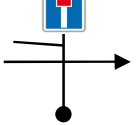

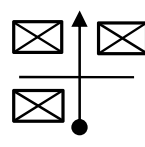
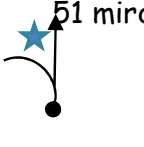
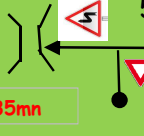
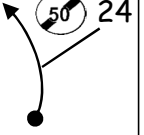
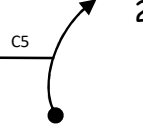



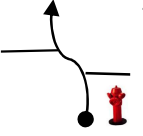
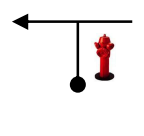
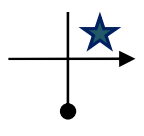

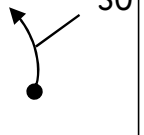
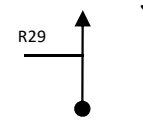
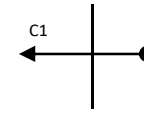

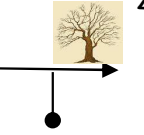
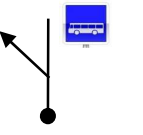

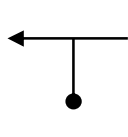
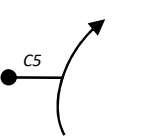

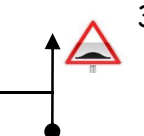
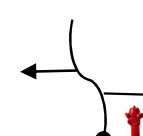
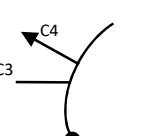


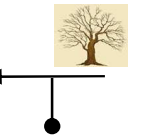

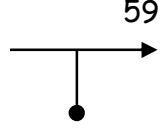
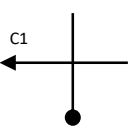
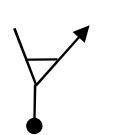
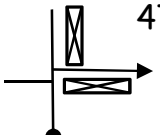
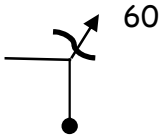
KM= 71,68
 TRC = 2:30
 moy. = 28,67 km/h

ETAPE2 - routes du printemps 2019

	Total	Partiel	Directions	Observations		Total	Partiel	Directions	Observations	
Km	0,00	0,00		CH3				11 - 9 - 8 - 27 - 1 - 3 - 28 - 21 - 20	9	
Miles	0,00	0,00						5 - 1x3 - 21 - VILLEMARÉCHAL - 23 - 26 - 25	10	
Km	0,30	0,30		D216 RAZ				31 - 29 - 1 - 2 - 25 - 26 - 1 - 30 - 28 - 1 - 14	11	
Miles	0,19	0,19						31 - 9 - 1 - LE LUNAIN - 24 - 24 - 26 - 24 - 32.	12	
Km	0,70	0,70		D22E Thoury-ferottes l'acassis violents!	Km	NOTEZ VOTRE KILOMETRAGE ENTRE LA CASE 5 ET LA CASE 13			13 PREAUX FIN ZN4 RAZ RSRP ET RDA	
Miles	0,44	0,44			Miles					
Km	1,10	0,40		D123 Lorrez-le-bocage	Km	2,50	2,50		case verte n°6 D225	
Miles	0,68	0,25			Miles	1,55	1,55	TPC 55 mn		
Km	1,62	0,52		Début ZN4 RAZ	Km	3,70	1,20		15 D219 egreville RSRP	
Miles	1,01	0,32			Miles	2,30	1,12			
Km	chaque carrefour est représenté par un chiffre correspondant à une direction sur la rose des vents, l'axe de votre voiture est représenté par la 2CV, principe des gisements,...				6	Km	7,70	4,00		16 D219 RSRP ESSENCE
	NOTEZ VOTRE KM1 ENTRE LA CASE 5 ET LA CASE 13					Miles	4,79	2,49		
						Km	8,70	1,00		17 D219 Montargis RSRP
						Miles	5,41	0,62		
						Km	9,00	0,30		18 D219 Montargis RSRP
						Miles	5,59	0,19		
						Km	9,50	0,50		19
						Miles	5,90	0,31		
						Km	10,00	0,50		20 C5 CHEVANNES
						Miles	6,22	0,31		
	1 - 5 - 28 - 27 - 5 - 8 - RSRP/D92				7	Km	10,20	0,20		21
	ST ANGE-LE-VIEIL - 8 - 1 - 9 - 20 - 30				8	Miles	6,34	0,12		

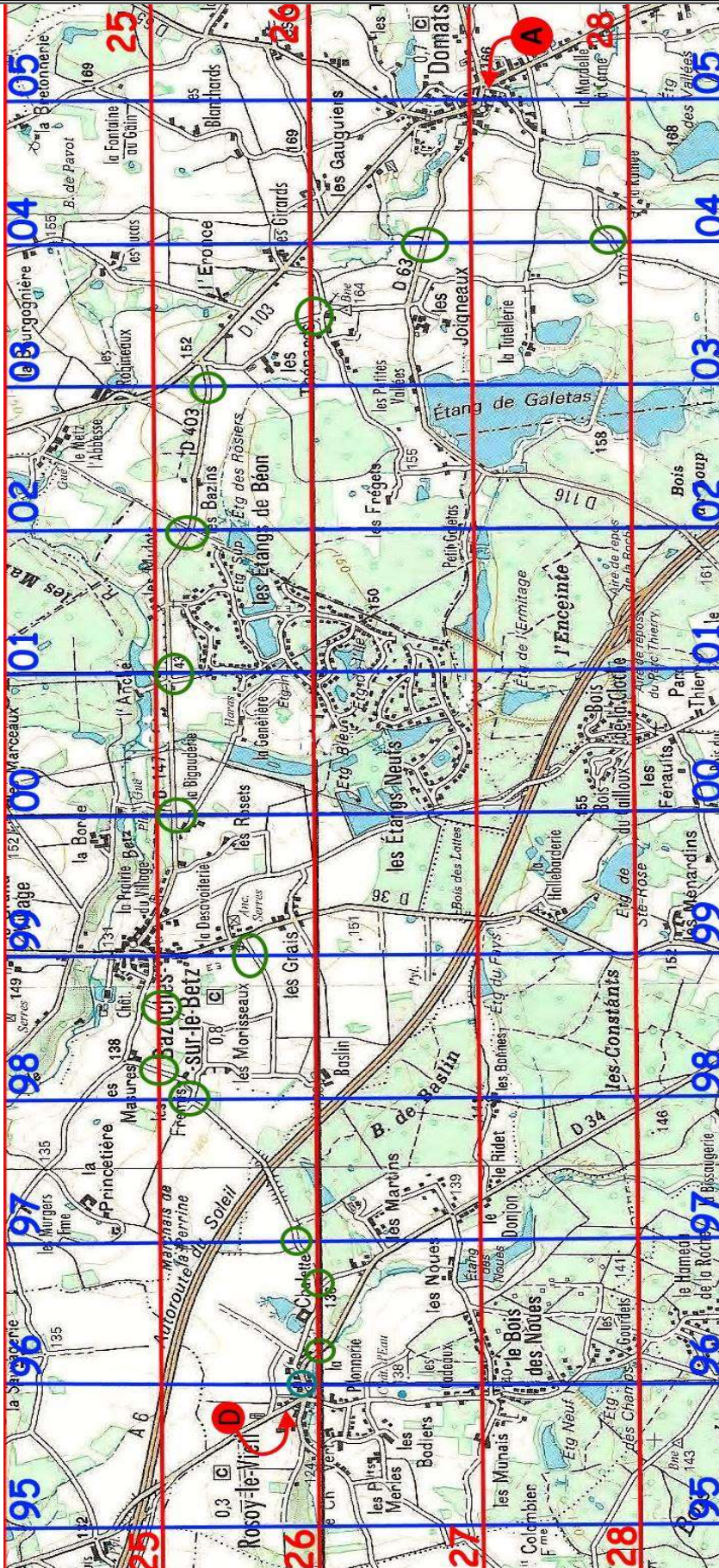
KM=	71,68
TRC =	2:30
moy. =	28,67 km/h

ETAPE2 - routes du printemps 2019

	Total	Partiel	Directions	Observations		Total	Partiel	Directions	Observations	
Km	11,20	1,00	 22		Km		48	 50	 52	
Miles	6,96	0,62			Miles					
Km	12,90	1,70	 23	DEBUT ZN5 RAZ	Km		49	 49	 51 miroir	NOTEZ VOTRE KM2 ENTRE LA CASE 23 ET LA CASE 53
Miles	8,02	1,06			Miles					
Km	NOTEZ VOTRE KM2 ENTRE LA CASE 23 ET LA CASE 53		Attention au mélange de cases à l'impression. Tous les carrefours sont représentés et identifiables à 1 (ou plus ou pas) element,...		Km			 53	case verte n°7	
Miles					Miles			TPC 1h35mn	fin ZN5 RAZ D33	
Km	 24	 25	 26		Km	0,95	0,95	 54	RSRP	
Miles					Miles	0,59	0,59			
Km	 27	 40	 29		Km	1,15	0,20	 55	 D34 ROZOY-LE-VIEIL	
Miles					Miles	0,71	0,12			
Km	 30	 31	 45		Km	4,00	2,85	 56	Début ZN6 RAZ	
Miles					Miles	2,49	1,77			
Km	 46	 34	 35	PAS RESERVE INCENDIE	Km	sur la carte page suivante vous tracez votre route suivant les indications des longitudes (bleues) et des latitudes (rouges) suivant la sequence suivante, en respectant les règles habituelles, évitez à tout prix la D103!				
Miles					Miles	NOTEZ VOTRE KM3 ENTRE LA CASE 56 ET LA CASE 58				
Km	 36	 37	 38		Km	57				
Miles					Miles	96-26x2-97-98-25x4-99-vers 26-00Nord-01-02- 03-26-04x3.				
Km	 39	 28	 41		Km	0,00	0,00	 58	case verte n°8	
Miles					Miles	0,00	0,00		FIN ZN6 RAZ	
Km	 42	 33	 44	NI BEAUCHAUME, NI CINQUIENNERIE	Km	0,50	0,50	 59	D103	
Miles					Miles	0,31	0,34			
Km	 32	 43	 47		Km	0,60	0,10	 60	CH4 =	
Miles					Miles	0,37	0,06		CH3 + 2h30	

KM= 71,68
 TRC = 2:30
 moy. = 28,67 km/h

ETAPE2 - routes du printemps 2019



sequence:	
	96
26 x 2	97
	98
25 x 4	99
vers 26	00Nord
	01
	02
	03
26	04 x 3